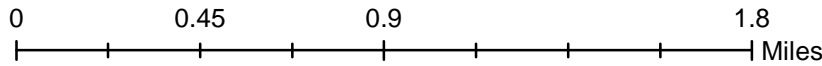
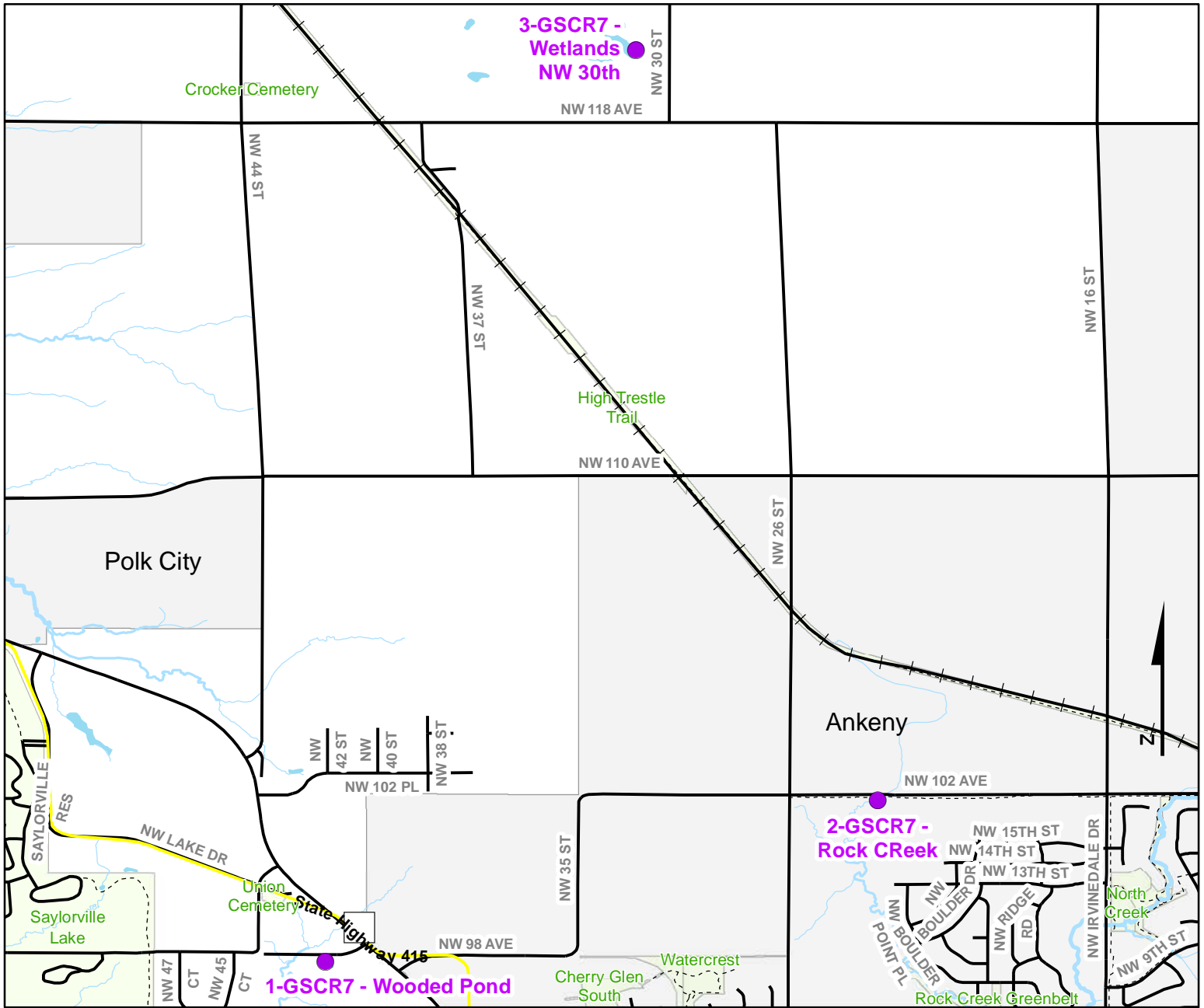


Volunteer Wildlife Monitoring Program (VWMP) Frog and Toad Survey

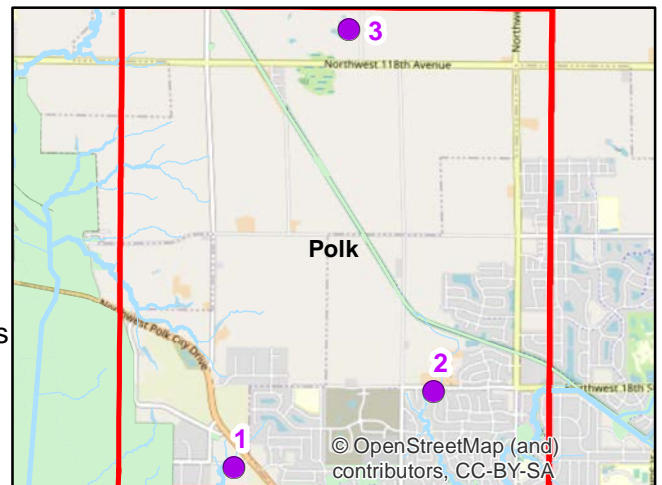


Route ID: 292 County: Polk



Legend

- Trails
- Survey Stops



VOLUNTEER WILDLIFE MONITORING PROGRAM

Survey Route Description

Route 292

Name Brady Belcher

Address 6320 Merle Hay Road,
Unit 301, Unit 301
Unit 301

Phone

E-mail bradyb78162@yahoo.com

Site No	Site Name	County	T	R	S	Q	Latitude	Longitude	Wetland Type
1	GSCR7 - Wooded Pond	Polk	80N	24W	17		41.7386400	-93.6746240	Hab Type Not recorded
	Description:	Wooded pond/creek south of NW 98th Ave. Park on Road							
2	GSCR7 - Rock CReek	Polk	80N	24W	16		41.7459890	-93.6494760	Timbered Riverine
	Description:	Rock Creek Crosses NW 18th St. Park in Neighborhood and listen from bike path/sidewalk							
3	GSCR7 - Wetlands NW 30th	Polk	81N	24W	32		41.7801770	-93.6604840	Open Marsh
	Description:	Wetlands west of NW 30th St. Park on Side of Road							